




















**2018**  
**Arena Map**



**Scale at A3: 1:1,000**

- |   |                         |
|---|-------------------------|
|  | FC HQ                   |
|  | PIC                     |
|  | SIA Officers            |
|  | Steward                 |
|  | First Aid               |
|  | Car Park Steward        |
|  | Fire Point              |
|  | Free Water              |
|  | Entrance Exit           |
|  | Tower lights            |
|  | Toilets                 |
|  | Marquees                |
|  | Generator               |
|    | HGV                     |
|    | Water Tank              |
|    | Mixing desk             |
|    | Disabled Parking        |
|    | Box Office Ticket Sales |
|   | Back stage access       |

Crown copyright and database rights 2018.  
Ordnance Survey [100021242]